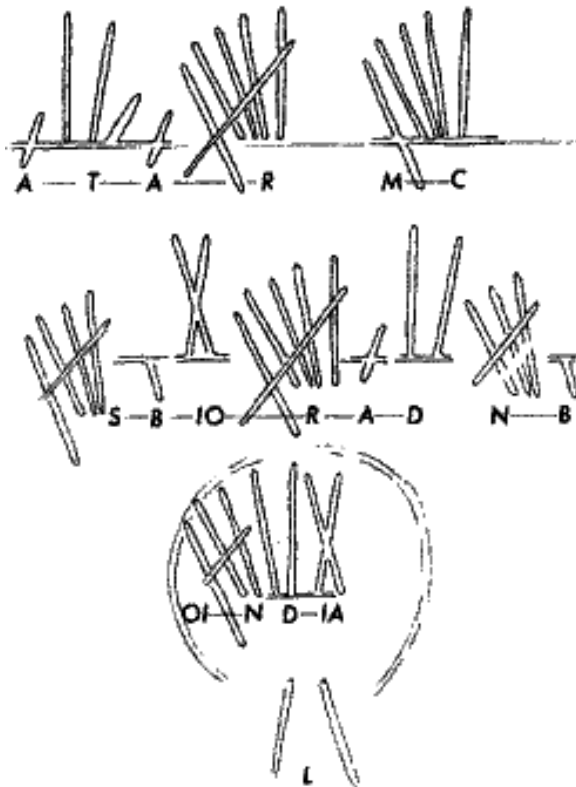
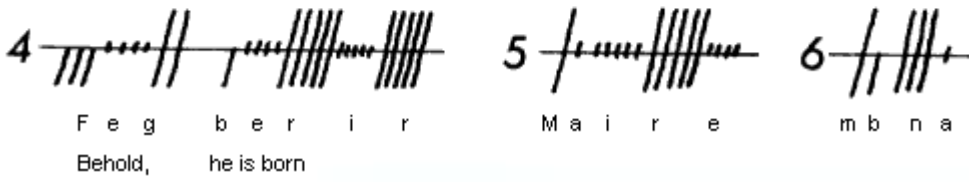
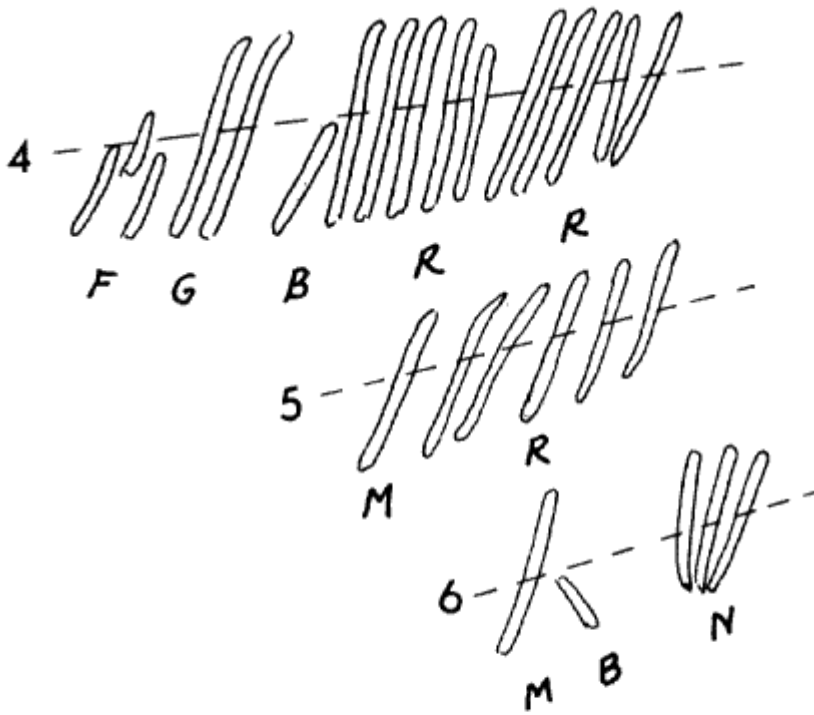


FIG. 9.1 Map by Duval indicating notional Celtic lands.

Źródło: Renfrew, Colin, 1990. *Archaeology and Language: The Puzzle of Indo-European Origins*. CUP Archive.

T	TT	TTT	TTTT	TTTTT	┆	┆┆	┆┆┆	┆┆┆┆	┆┆┆┆┆
Beithe	Luis	Fern	Sail	Nion	Uath	Dair	Tinne	Coll	Ceirt
birch	blaze/herb	alder	willow	fork/loft	fear(?)	oak	rod/metal	hazel	bush
b	l	f	s	n	h	d	t	c	q
/	##	###	####	#####	+	++	+++	++++	#####
Muin	Gort	nGéatal	Straif	Ruis	Ailm	Onn	Úr	Eadhadh	Iodhadh
neck	field	wounding(?)	sulphur	red(ness)	?	ash-tree	earth	?	?
m	g	ng	z	r	a	o	u	e	i
✕	◊	G	⌘	▬	▬▬	Y	—	Y	
Éabhadh	Ór	Uilleann	Ifin	Eamhancholl	Peith	Eite	Spás	Eite thuathail	
?	gold	elbow	pine	double c	soft birch	feather	space	reversed	
ea	oi	ui	ia	ae	p			feather	



an Spiorad Naomh – Duch Święty